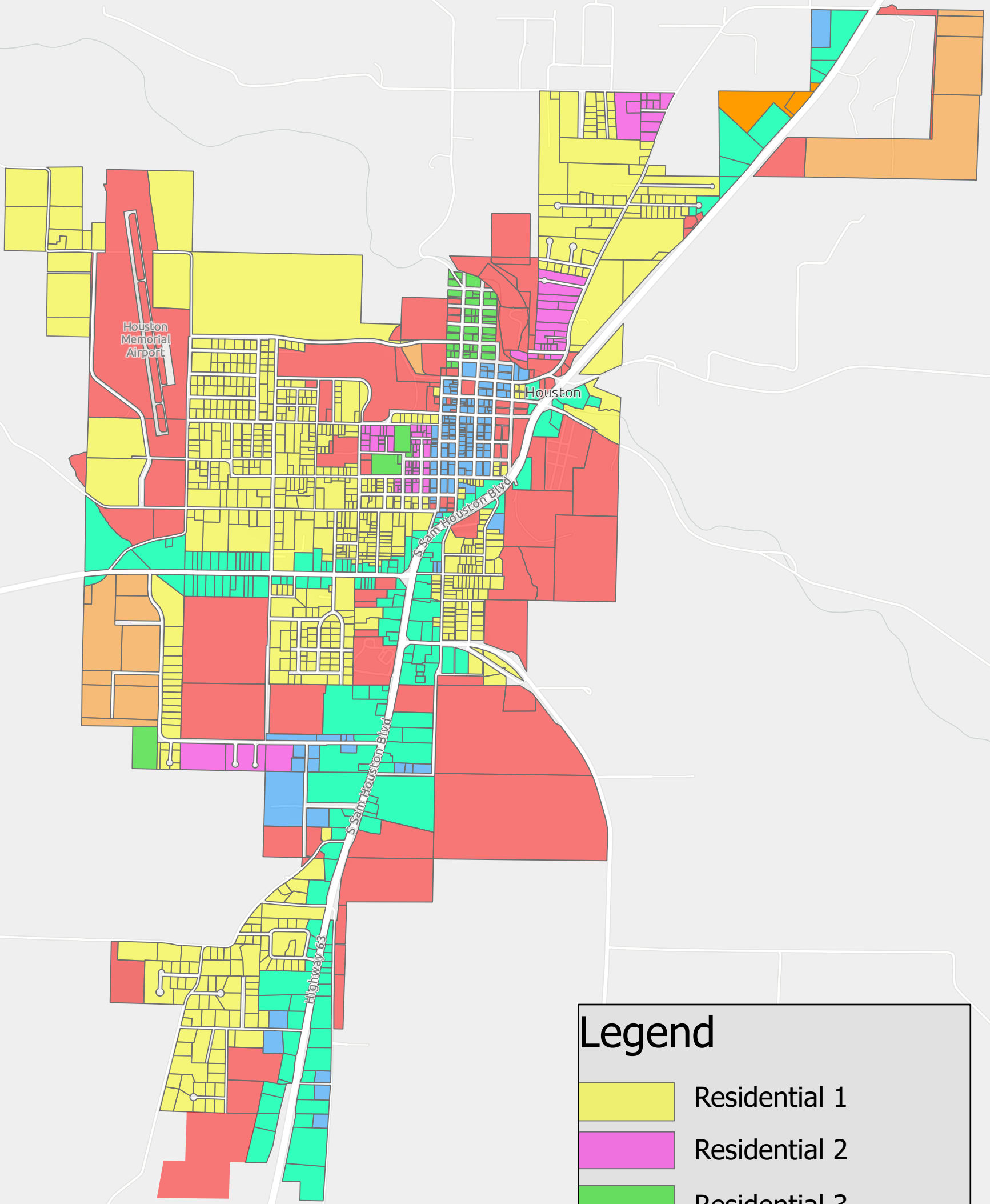











CITY OF HOUSTON ZONING MAP



Legend

	Residential 1
	Residential 2
	Residential 3
	Commercial 1
	Commercial 2
	Agriculture
	Industrial
	Industrial 2



CREATED BY: TYLER GYNN
Missouri Dept. of Conservation, Missouri DNR, Esri, HERE, Garmin, SafeGraph, INCREMENT P, METI/NASA, USGS, EPA, NPS, US Census Bureau, USDA